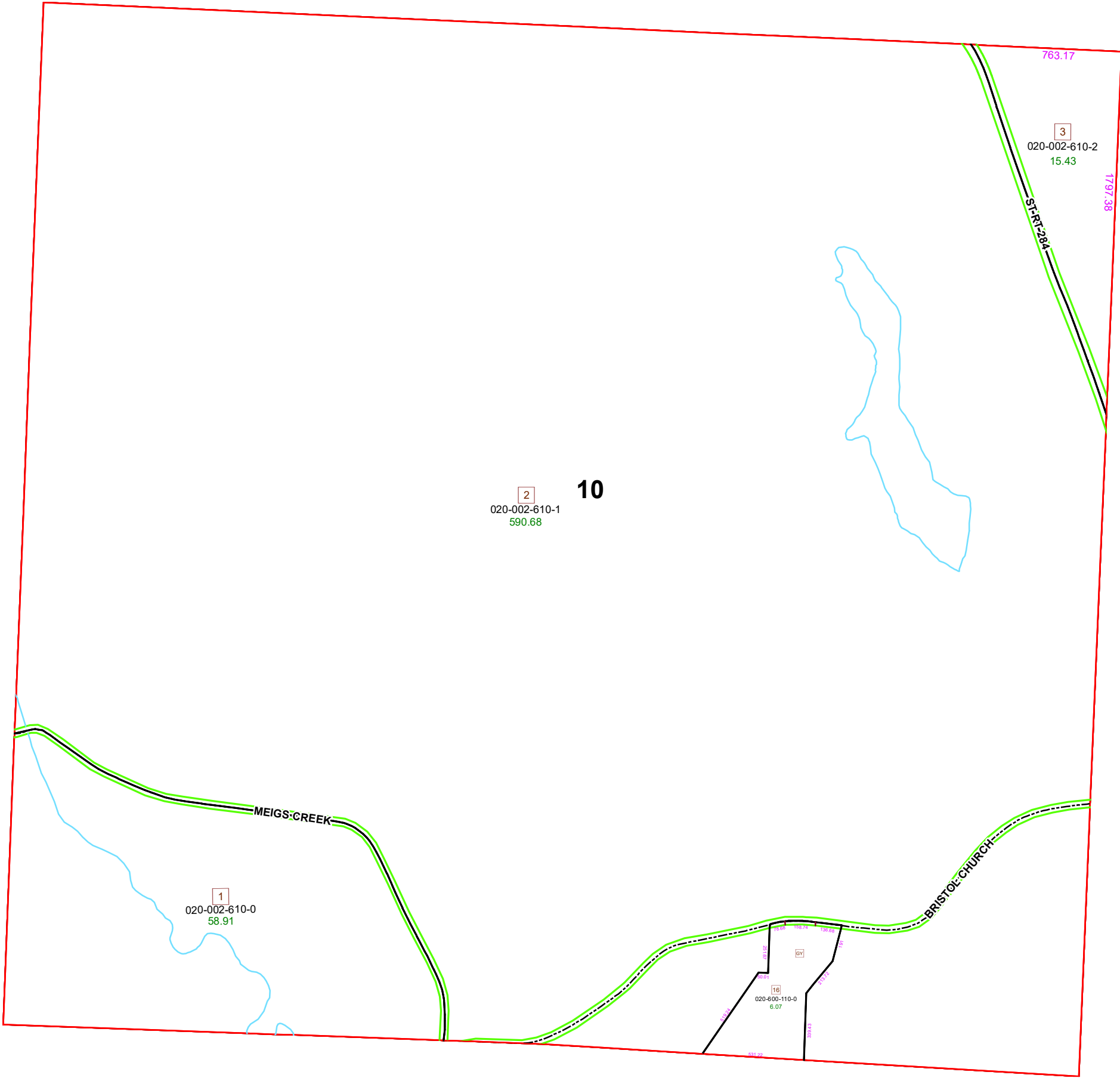
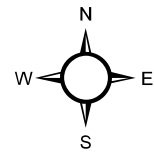


BRISTOL TOWNSHIP SECTION 10 R 11 TWP 11 MORGAN COUNTY, OH

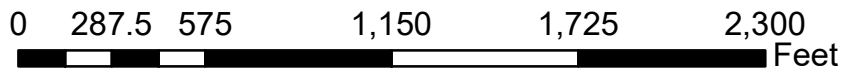


PIN	VOL	PAGE	Owner	LegalDescr	Acres
020-002-610-1	OR231	484	OHIO DEPARTMENT OF NATURAL RESOURCES	SD 2 R11 T11 S10	590.68
020-002-610-2	OR231	698	OHIO DEPARTMENT OF NATURAL RESOURCES	SD 3 R 11 T 11 S 10	15.43
020-002-610-0	OR231	698	OHIO FRANKLIN REALTY LLC	R11 T11 S100 SD 1 J	53.46
020-600-110-0	OR230	2825	THE BOARD OF TOWNSHIP TRUSTEES OF BRIS	R11 T11 S100 SD 16	6.07



Boundaries		Hydro	ROW
Type		Lot	Section
County	Parcel	Township	Roads

Source: Morgan County Engineer's Office
 Author: Marcia Wolfe
 Date: 6/4/2020



Disclaimer: The information that these maps contains is for reference purposes only. Please bring any erros to the attention of the Engineer's Office staff.
 Thank you